
























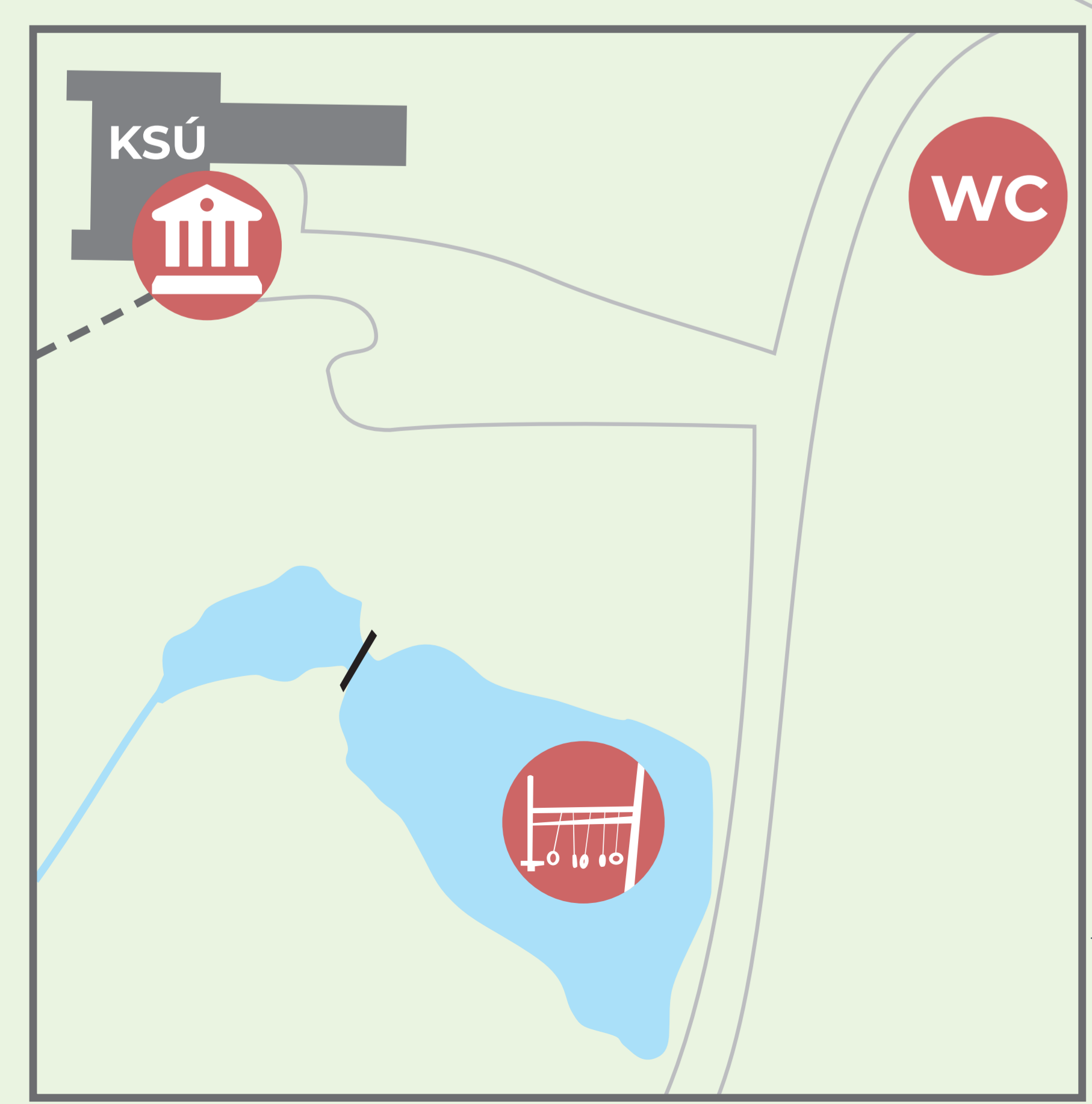




-  Aðalvegur Main Road
-  Göngustígur Foot Path
-  Rafmagnsinnstungur Electricity Outlets
-  Vatnspóstur Drinking Water
-  Flöt Campsite
-  Hjartastuðtæki Emergency Defibrillator
-  Samkomustaður Tjaldflöt Emergency Assembly Point
-  Aðalinngangur Tjaldsvæðis Campsite Entrance
-  Þjónustumiðstöð Service Center
-  Salerni Toilets
-  Sturtuhús Showers
-  Bílastæði Parking
-  Endurvinnslustöð Recycling Centre
-  Uppþvottastöð Dishwashing station
-  Skólp vatn Grey water
-  Leikvöllur Playground
-  Vatnasafarí Water Safari
-  Þrautabraut Obstacle Course
-  Fótbolta/Blakvöllur Football/Volleyball Pitch
-  Bátaskýli Boat House
-  Eldstæði Campfire
-  Ólafsbúð Viking Shelter
-  Klifurturn Climbing Tower
-  Skátasafnid Scout Museum
-  Gagabolti Gaga Ball



← Þingvellir

← 300m

Fossá (river)

Úlfljótsvatn (lake)

Selfoss →

Gilwell  
DSÚ  
Norðursalur  
AED  
JB

Strýtan

26  
27  
28

20  
21  
22  
23  
24  
25

1  
2  
3  
4  
5

6  
7  
8  
9  
10  
11  
12

13  
14  
15  
16  
17  
18

19